

BLOCK 1, PLAN 175KS

ADDRESS	LOT	OWNER
1	1	Holowach
3	2	Rinas
5	3A	Mantai
9	5	Schube
11	6	Beirnes
13	7	Richards

BLOCK 1, PLAN 942 0345

ADDRESS	LOT	OWNER
15	10A	Delima
17	11A	Hiron
17A	12A	Hiron
19	13A	Southam
21	14A	Bunnin
23	15A	Cameron
25	16A	Goldstein
27	17A	Rosborough
29	18A	Nowicki
31	19A	Olivari
33	20A	Gordon

BLOCK 2, PLAN 112 3723

ADDRESS	LOT	OWNER
35A	28	Kuehn

BLOCK 2, PLAN 613MC

ADDRESS	LOT	OWNER
35	1A	Keuhn
37	4A	Irving
39	6A	Rolf
41	9	Leesen
43	10	Verhesen
45	11	Berenznicki
47	12	Howatt
49	13	Lambert
51	14A	Kerscher
53	16A	Carlson
54	18	Carlson
55	19	McKay
57	20A	Allard
61	23	Wagar

BLOCK 2, PLAN 052 6310

ADDRESS	LOT	OWNER
59	28	Visscher

BLOCK 2, PLAN 882 3030

ADDRESS	LOT	OWNER
63	27	Kushniruk

PLAN 842 1668

ADDRESS	LOT	OWNER
65	43	Easterby

PLAN 30ET

ADDRESS	LOT	OWNER
67	2	Ehmann
69	3	Manson
71	4	Hickey
71A	5	Roozen
73	6	Seamone
75	7	Gibbs
77	8	Ericksen
79	9	Nawrocki
81	10	May
83	11	Hole
85	12	Lewis
87	CoT	Sirois
89	14	Ryan
89A	15	Ryan
91	16	Johnson
95	19	Poole
97	20A	Poole
99	22A	Holmes
101	23	Morris
103	24	Cork
105	25	Roozen

BLOCK 3, PLAN 2221374

ADDRESS	LOT	OWNER
93 & 93A	26	Deacon

BLOCK 1, PLAN 4655HW

ADDRESS	LOT	OWNER
107	1	Wyllie
109	2	Miller
111	3	Lelacheur
113	4	Holt
115	5	Gilmour
117	6	McCoy
119	7	Kelly
121	8	Green
123	9	Allam

BLOCK 5, PLAN 012 4719

ADDRESS	LOT	OWNER
2	1	White
2A	2	Lee

BLOCK 5, PLAN 782 1475

ADDRESS	LOT	OWNER
4	4A	Rosenau
6	5A	Fisher
8	6A	Adria
10	7A	Nixon
12	8A	Yaremko
14	9A	Martinson
16	10A	Majeski
18	11A	Martinson
20	12A	Gendemann
22	13A	Enright
30	17A	Zurfluh
32	18A	Majeski
34	19A	Zurfluh
36	20A	Lang
38	21A	Johnson

BLOCK 5, PLAN 072 0630

ADDRESS	LOT	OWNER
24	24	Martin
28	25	Hendricks

BLOCK 4, PLAN 613MC

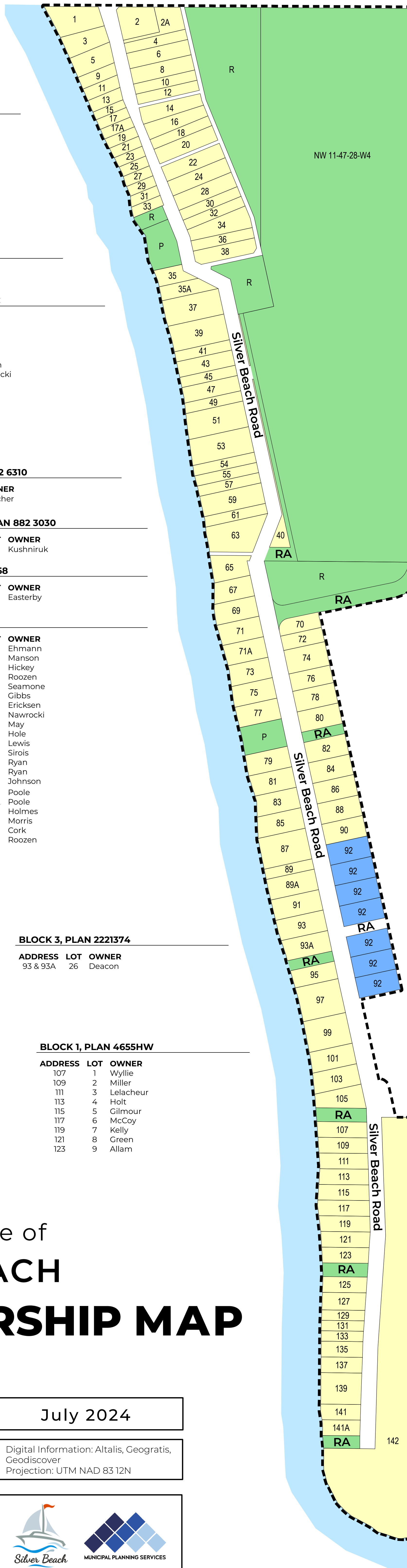
ADDRESS	LOT	OWNER
1		Irving

BLOCK 3, PLAN 613MC

ADDRESS	LOT	OWNER
40	1	Tally

PLAN 30ET

ADDRESS	LOT	OWNER
70	42	Cochrane
72	42	Kettig
74	41	Hill
76	40	Hill
78	39	Ericksen
80	38	Hill
82	37	Cameron
84	36	Cameron
86	35	Thronsdson
88	34	Ressler
90	33	Matthew
92	32-26	Girl Guides of Canada




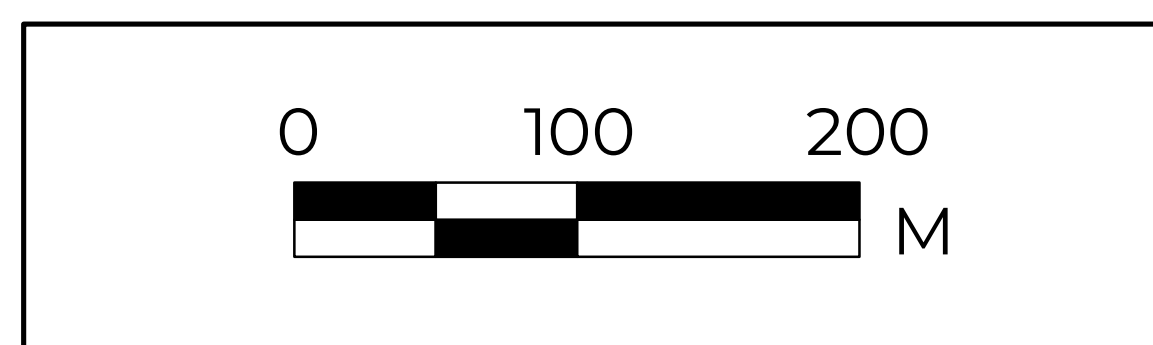
Summer Village of
SILVER BEACH

2024 LOT OWNERSHIP MAP

	Residential		Summer Village Boundary
	Institutional Camp		Community Open Spaces
		RA	Undeveloped Road Allowance

July 2024

Digital Information: Altalis, Geogratis, Geodiscover
Projection: UTM NAD 83 12N



BLOCK 2, PLAN 4655HW

ADDRESS	LOT	OWNER
125	1	Bachman
127	2	Cowles
135	5	Crerar
137	6	Douglas
129	7A	Greer
141	9	Hole
141A	10	Hole

BLOCK 2, PLAN 872 2107

ADDRESS	LOT	OWNER
129	3A	Juchli
131	3B	Gabert
133	3C	Bunnin

PLAN 1005JY

ADDRESS	LOT	OWNER
142	OT	Hill